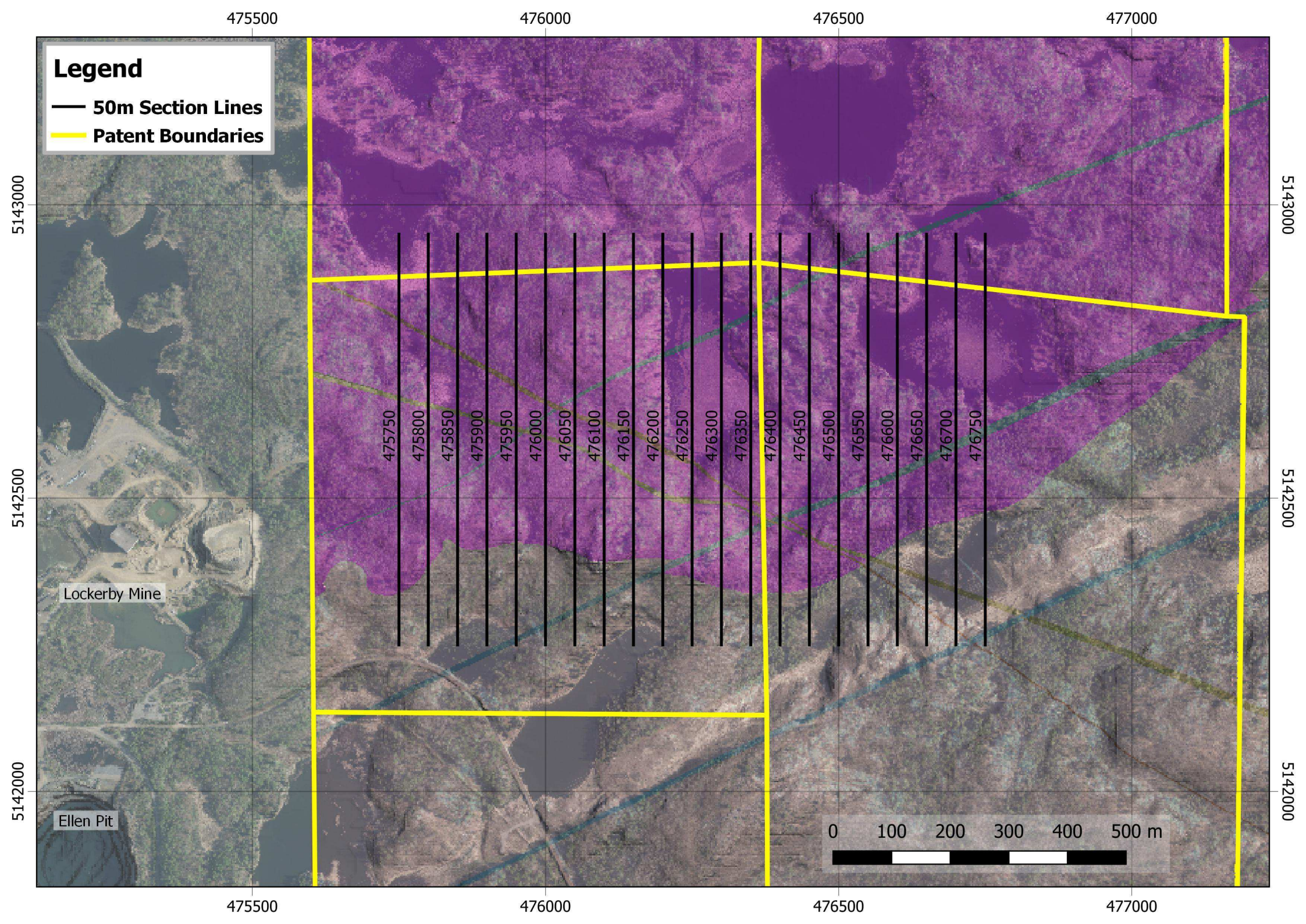
Legend
50m Section Lines
Patent Boundaries
475500
476000
476500
477000
5143000
5142500
5142000
475750
475800
475850
475900
475950
476000
476050
476100
476150
476200
476250
476300
476350
476400
476450
476500
476550
476600
476650
476700
476750
Lockerby Mine
Ellen Pit
0
100
200
300
400
500 m

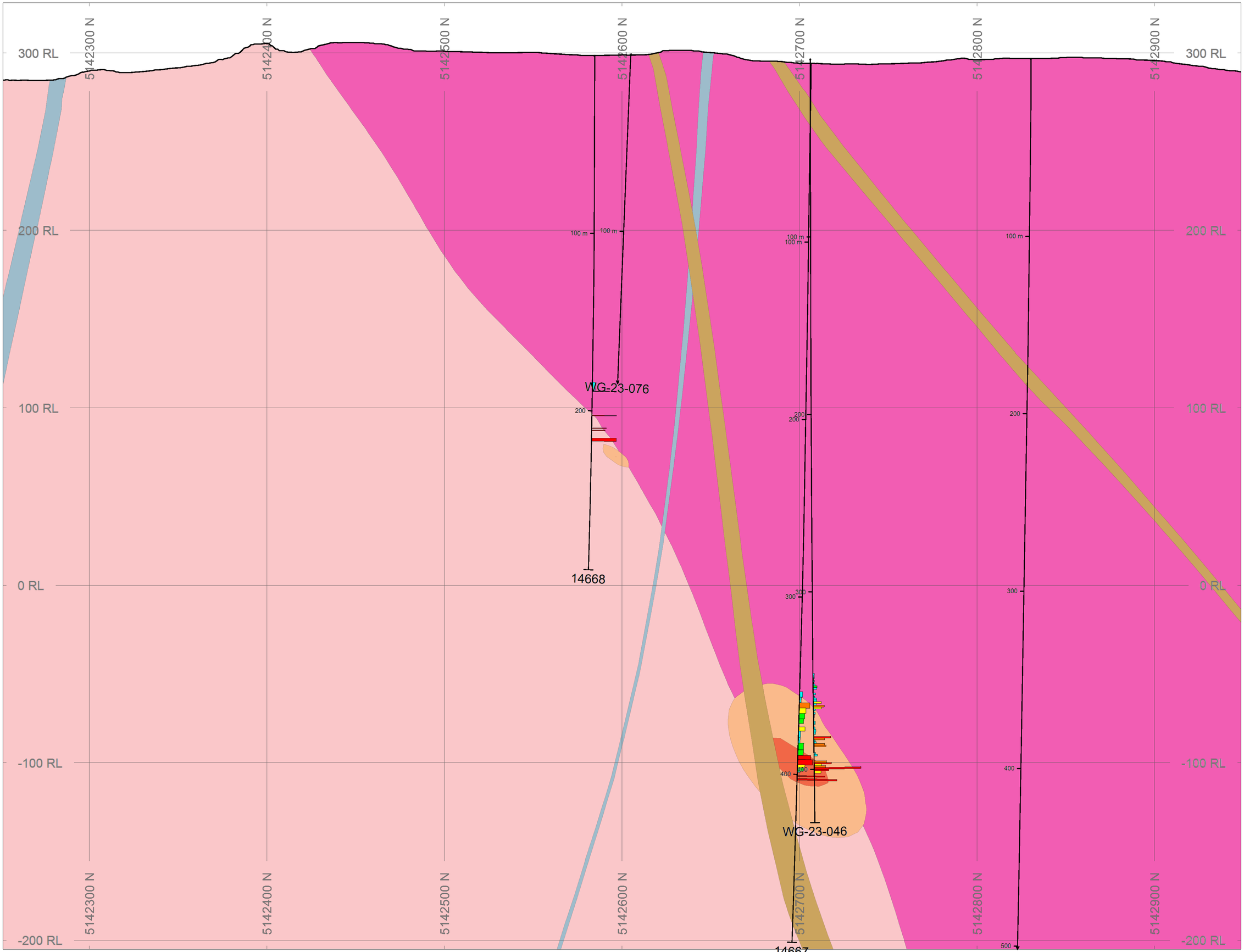

GEOLOGY
- Sudbury Basin
- Creighton Granite
- Quartz Diabase
- Olivine Diabase

BAR GRAPHS NiEq wt.% — RANGE
- 1.0%
- 0.7%
- 0.5%
- 0.3%
- 0.1%

GRADE ISOSHELL
- 0.3 to 0.5% NiEq.
- >0.5% NiEq.

SECTION SPECS:

REF. PT. E, N	475950 m	5142600 m
EXTENTS	697.4 m	533.5 m
SECTION TOP, BOT	328.4 m	-205.1 m
TOLERANCE +/-	25 m	

SCALE 1 : 1000
(m)
-5 0 5 10 15 20 25 30
*unknown

AZIMUTH = 0°
N
W E
S

SPC Nickel
West Graham Deposit
N-S Section, Looking West
Width 50m

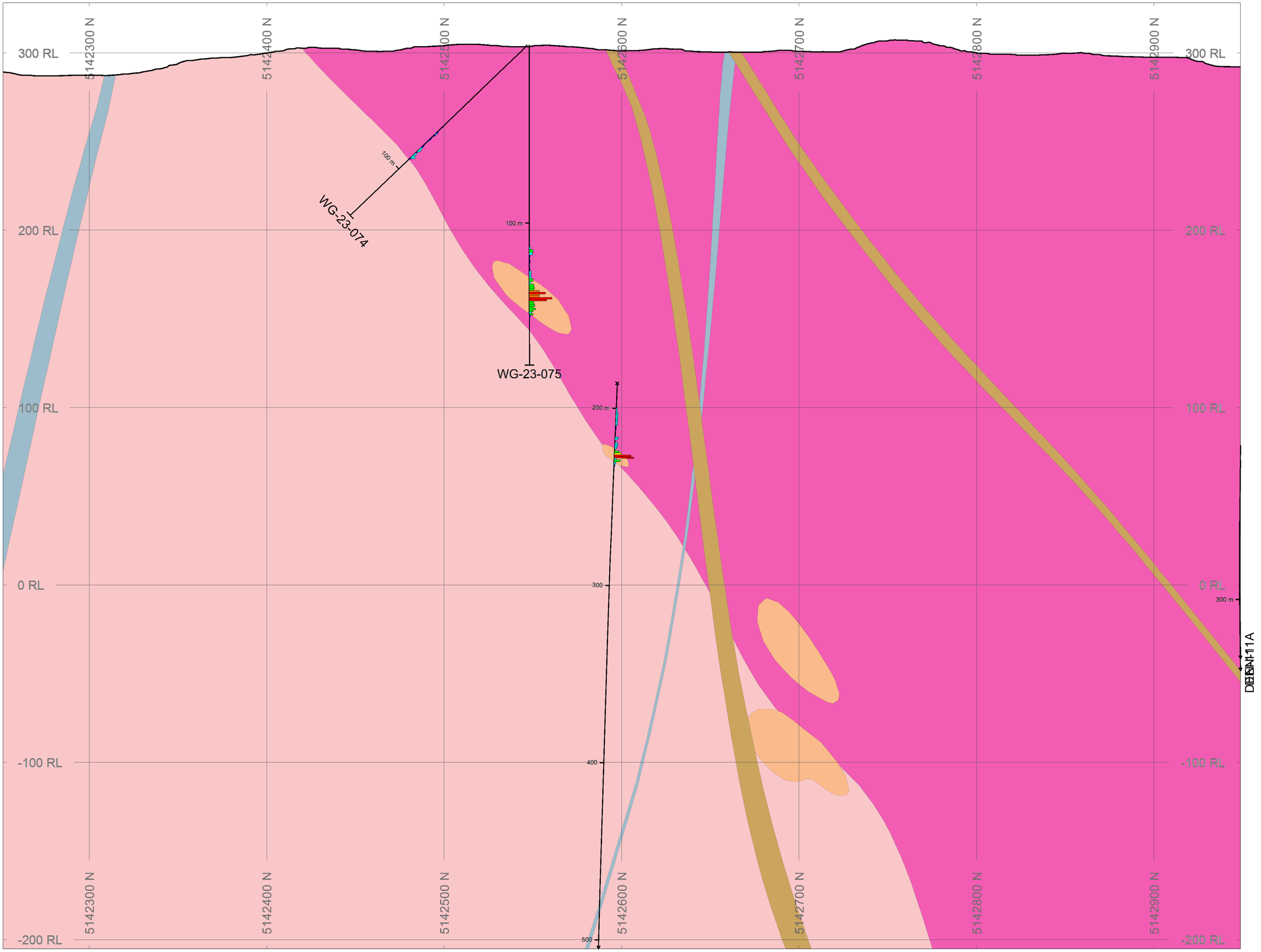

SPC NICKEL

GEOLOGY
- Sudbury Basin
- Creighton Granite
- Quartz Diabase
- Olivine Diabase

BAR GRAPHS NiEq wt.% — RANGE
- 1.0%
- 0.7%
- 0.5%
- 0.3%
- 0.1%

GRADE ISOSHELL
- 0.3 to 0.5% NiEq.
- >0.5% NiEq.

SECTION SPECS:

REF. PT. E, N	476000 m	5142600 m
EXTENTS	697.4 m	533.5 m
SECTION TOP, BOT	328.4 m	-205.1 m
TOLERANCE +/-	25 m	

SCALE 1 : 1000
(m)
-5 0 5 10 15 20 25 30
*unknown

AZIMUTH = 0°
N W E S

SPC Nickel
West Graham Deposit
N-S Section, Looking West
Width 50m

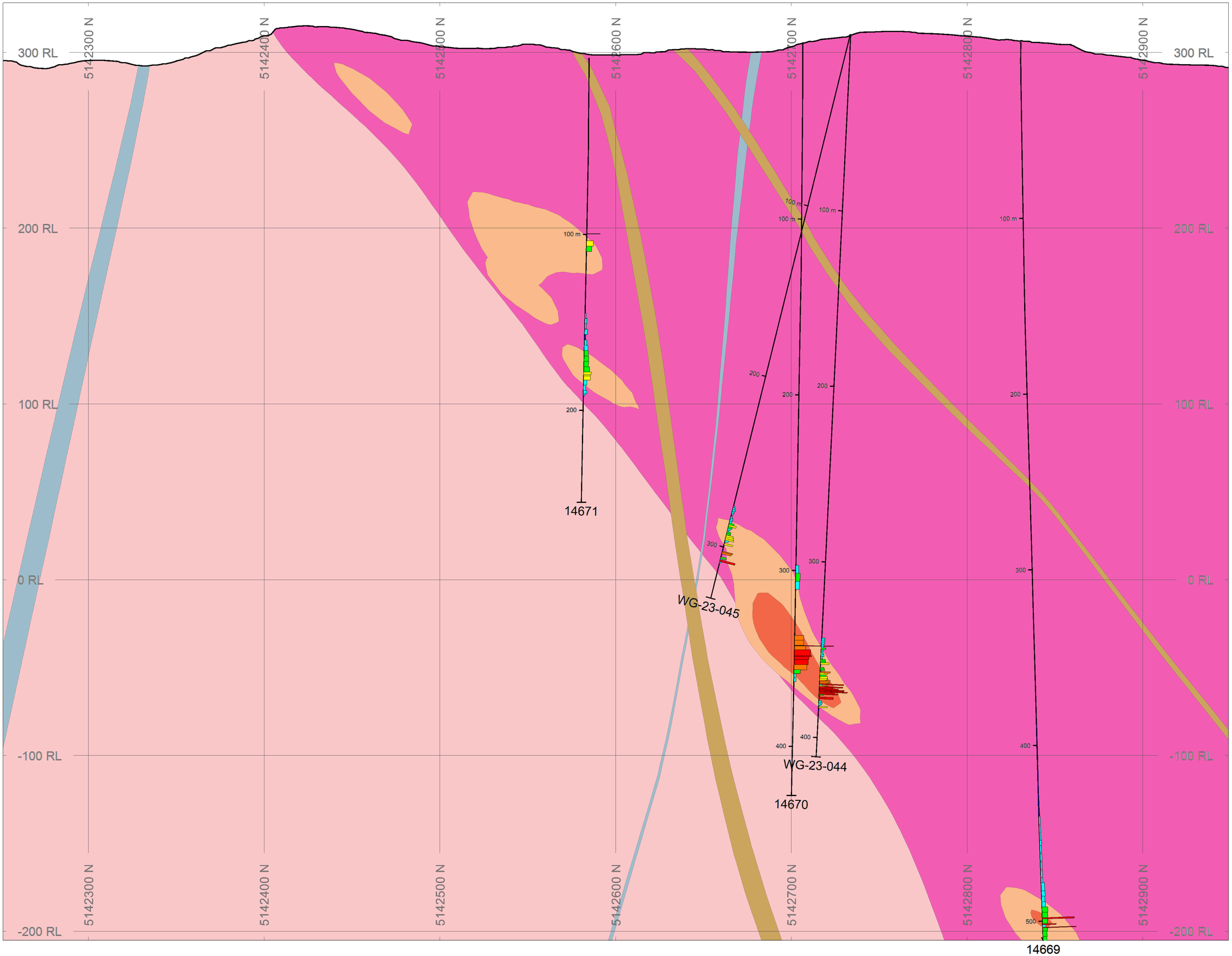

GEOLOGY
- Sudbury Basin
- Creighton Granite
- Quartz Diabase
- Olivine Diabase

BAR GRAPHS NiEq wt.% — RANGE
- 1.0%
- 0.7%
- 0.5%
- 0.3%
- 0.1%

GRADE ISOSHELL
- 0.3 to 0.5% NiEq.
- >0.5% NiEq.

SECTION SPECS:

REF. PT. E, N	476050 m	5142600 m
EXTENTS	697.4 m	533.5 m
SECTION TOP, BOT	328.4 m	-205.1 m
TOLERANCE +/-	25 m	

SCALE 1 : 1000 (m)

AZIMUTH = 0°

*unknown

SPC Nickel
West Graham Deposit
N-S Section, Looking West
Width 50m

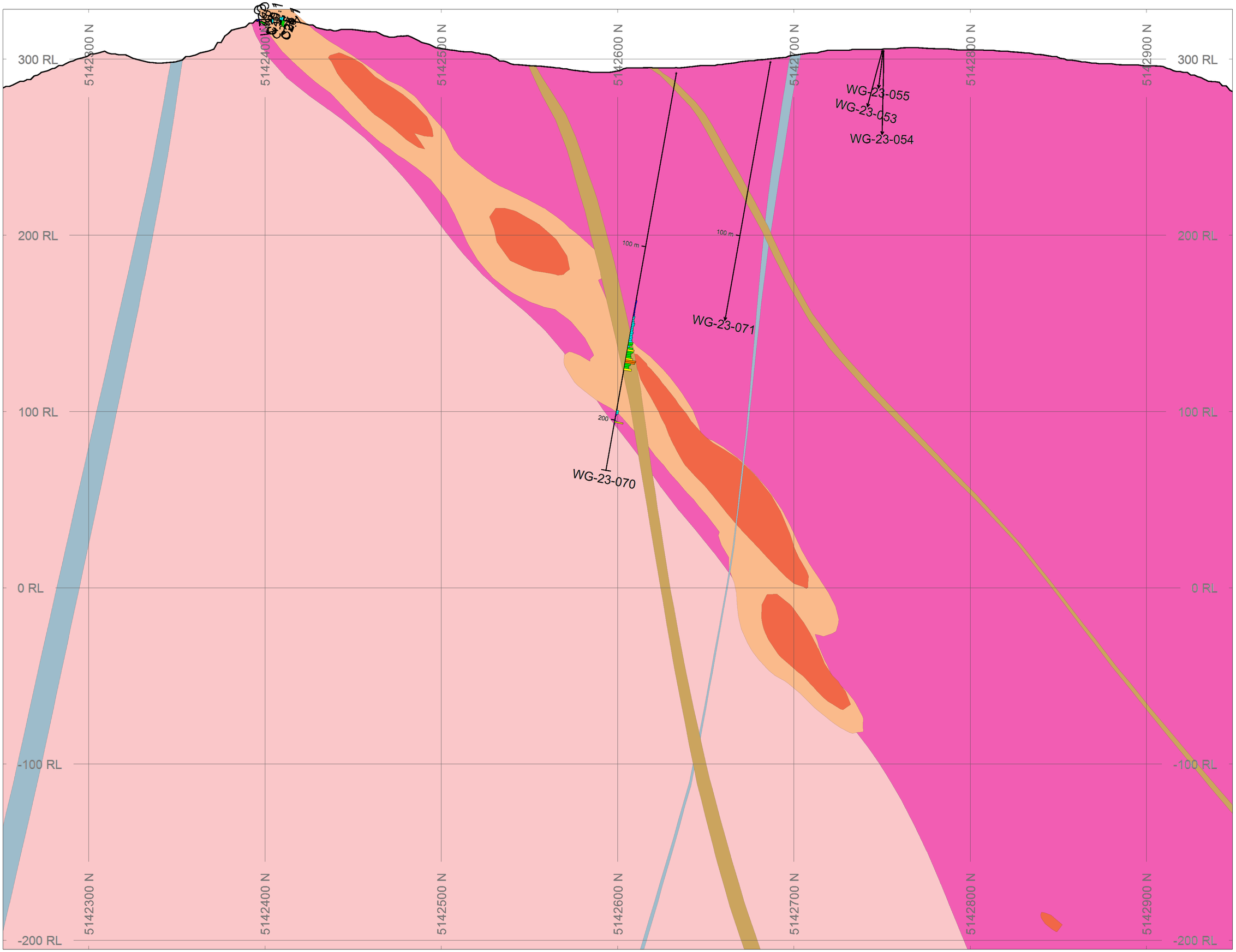

GEOLOGY
- Sudbury Basin
- Creighton Granite
- Quartz Diabase
- Olivine Diabase

BAR GRAPHS NiEq wt.% — RANGE
- 1.0%
- 0.7%
- 0.5%
- 0.3%
- 0.1%

GRADE ISOSHELL
- 0.3 to 0.5% NiEq.
- >0.5% NiEq.

SECTION SPECS:

REF. PT. E, N	476100 m	5142600 m
EXTENTS	697.4 m	533.5 m
SECTION TOP, BOT	328.4 m	-205.1 m
TOLERANCE +/-	25 m	

SCALE 1 : 1000
(m)
-5 0 5 10 15 20 25 30
*unknown

AZIMUTH = 0°
N
W E
S

SPC Nickel
West Graham Deposit
N-S Section, Looking West
Width 50m

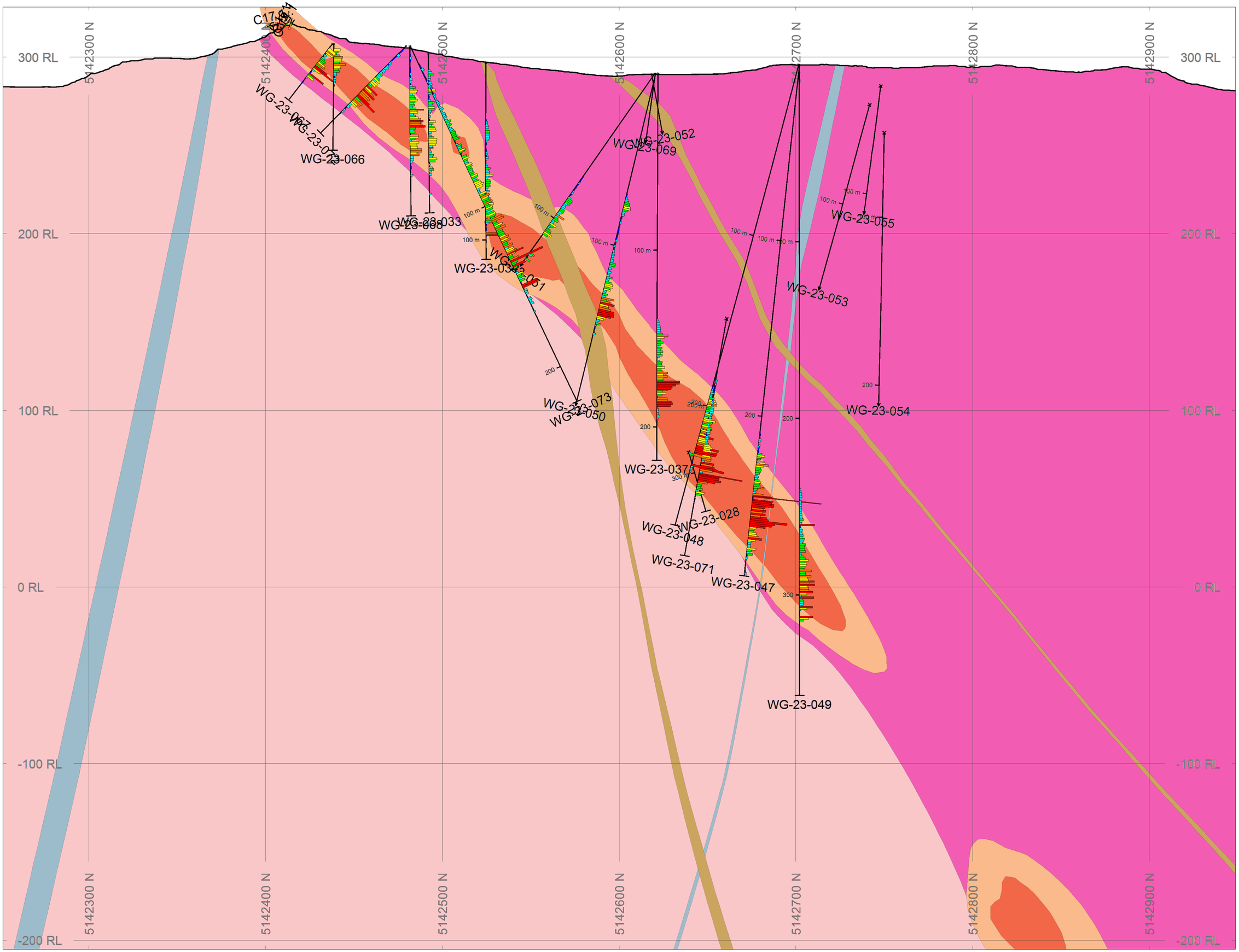

GEOLOGY
- Sudbury Basin
- Creighton Granite
- Quartz Diabase
- Olivine Diabase

BAR GRAPHS NiEq wt.% — RANGE
- 1.0%
- 0.7%
- 0.5%
- 0.3%
- 0.1%

GRADE ISOSHELL
- 0.3 to 0.5% NiEq.
- >0.5% NiEq.

SECTION SPECS:

REF. PT. E, N	476150 m	5142600 m
EXTENTS	697.4 m	533.5 m
SECTION TOP, BOT	328.4 m	-205.1 m
TOLERANCE +/-	25 m	

SCALE 1 : 1000
(m)
-5 0 5 10 15 20 25 30
*unknown

AZIMUTH = 0°
N W E S

SPC Nickel
West Graham Deposit
N-S Section, Looking West
Width 50m

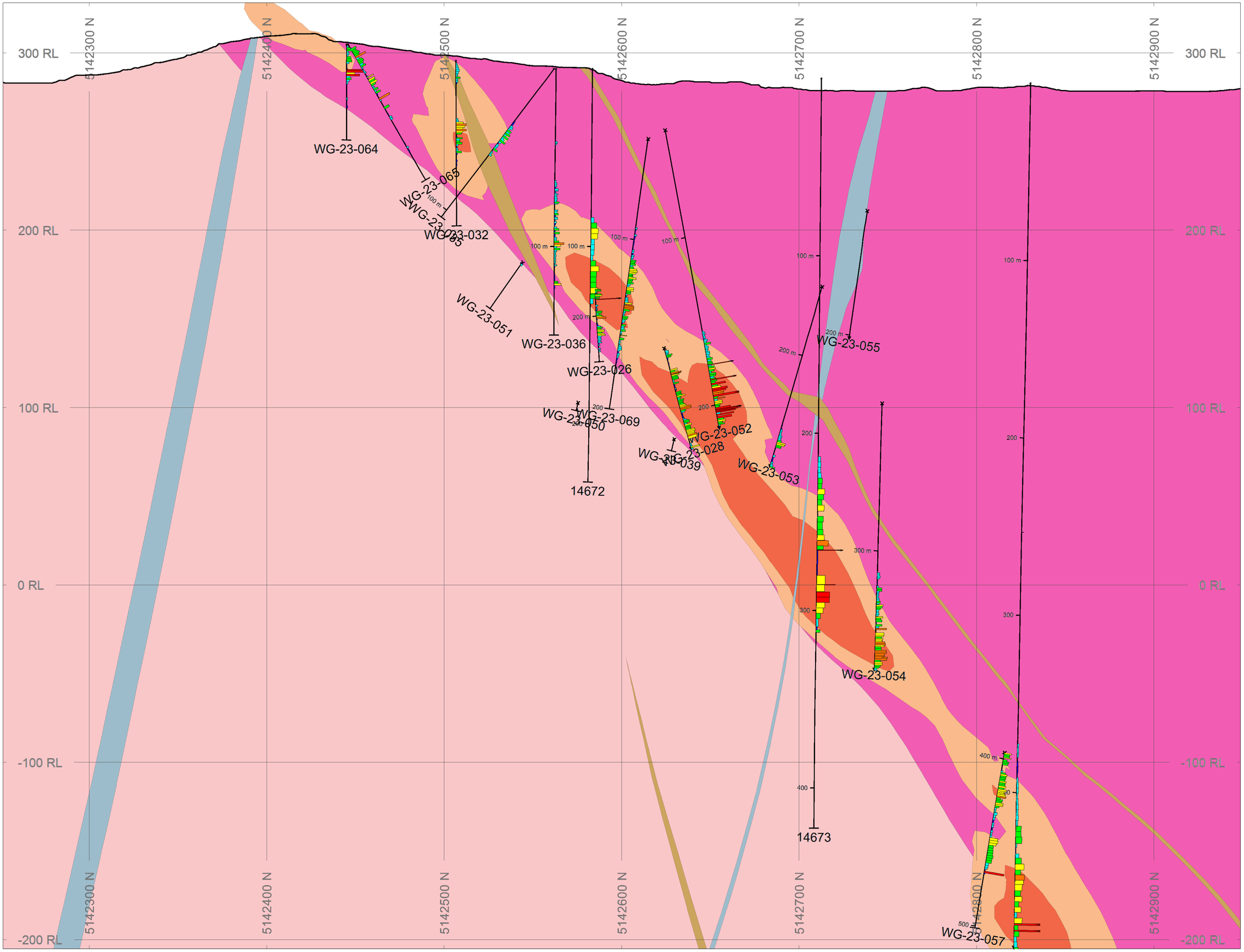

GEOLOGY
- Sudbury Basin
- Creighton Granite
- Quartz Diabase
- Olivine Diabase

BAR GRAPHS NiEq wt.% RANGE
- 1.0%
- 0.7%
- 0.5%
- 0.3%
- 0.1%

GRADE ISOSHELL
- 0.3 to 0.5% NiEq.
- >0.5% NiEq.

SECTION SPECS:

REF. PT. E, N	476200 m	5142600 m
EXTENTS	697.4 m	533.5 m
SECTION TOP, BOT	328.4 m	-205.1 m
TOLERANCE +/-	25 m	

SCALE 1 : 1000
(m)
-5 0 5 10 15 20 25 30
*unknown

AZIMUTH = 0°
N W E S

SPC Nickel
West Graham Deposit
N-S Section, Looking West
Width 50m

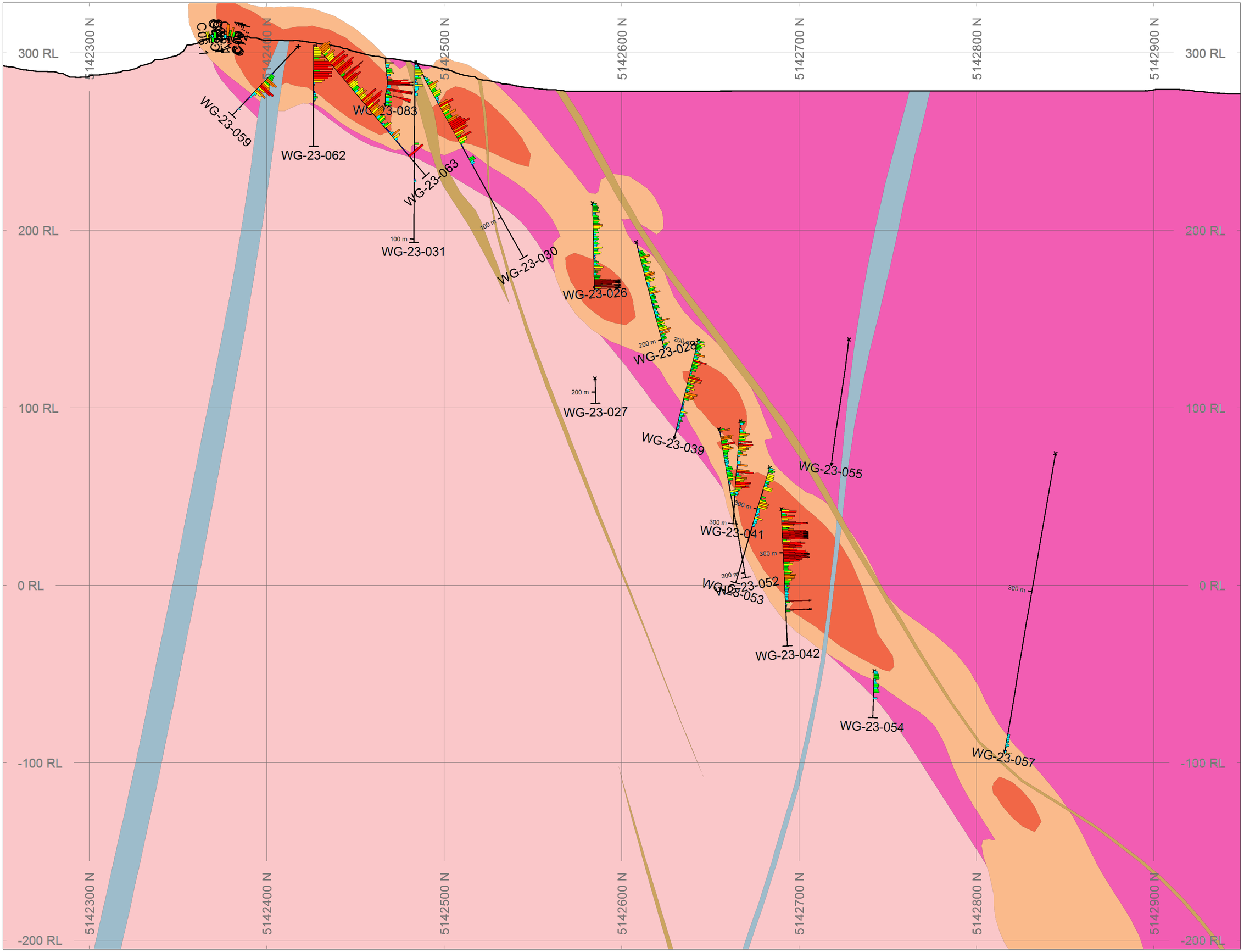

GEOLOGY
- Sudbury Basin
- Creighton Granite
- Quartz Diabase
- Olivine Diabase

BAR GRAPHS NiEq wt.% — RANGE
- 1.0%
- 0.7%
- 0.5%
- 0.3%
- 0.1%

GRADE ISOSHELL
- 0.3 to 0.5% NiEq.
- >0.5% NiEq.

SECTION SPECS:

REF. PT. E, N	476250 m	5142600 m
EXTENTS	697.4 m	533.5 m
SECTION TOP, BOT	328.4 m	-205.1 m
TOLERANCE +/-	25 m	

SCALE 1 : 1000
(m)
-5 0 5 10 15 20 25 30
*unknown

AZIMUTH = 0°
N
W E
S

SPC Nickel
West Graham Deposit
N-S Section, Looking West
Width 50m

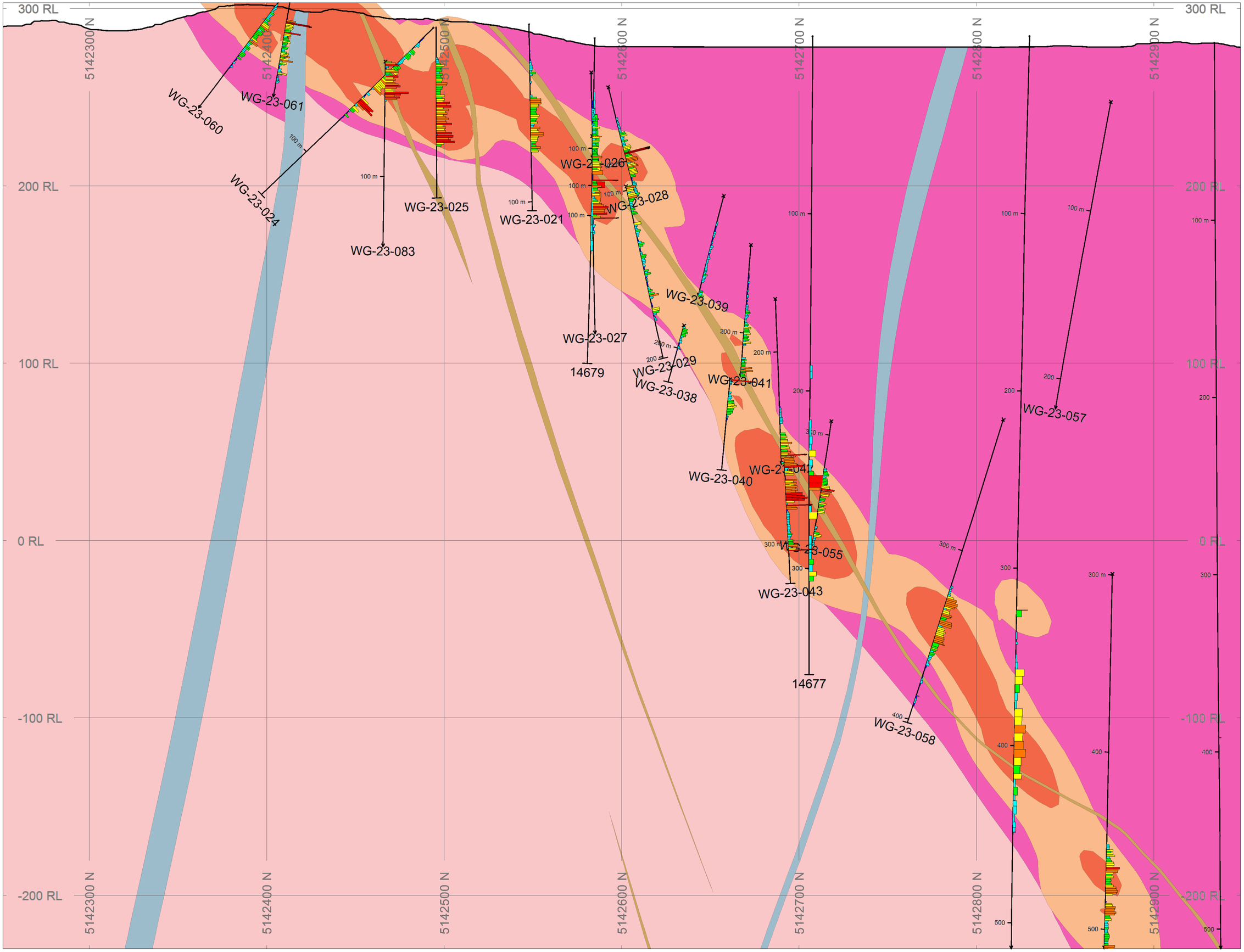

SPC NICKEL

GEOLOGY
- Sudbury Basin
- Creighton Granite
- Quartz Diabase
- Olivine Diabase

BAR GRAPHS NiEq wt.% — RANGE
- 1.0%
- 0.7%
- 0.5%
- 0.3%
- 0.1%

GRADE ISOSHELL
- 0.3 to 0.5% NiEq.
- >0.5% NiEq.

SECTION SPECS:

REF. PT. E, N	476300 m	5142600 m
EXTENTS	697.4 m	533.5 m
SECTION TOP, BOT	303.4 m	-230.1 m
TOLERANCE +/-	25 m	

SCALE 1 : 1000 (m)

-5 0 5 10 15 20 25 30

*unknown

AZIMUTH = 0°

N W E S

SPC Nickel
West Graham Deposit
N-S Section, Looking West
Width 50m

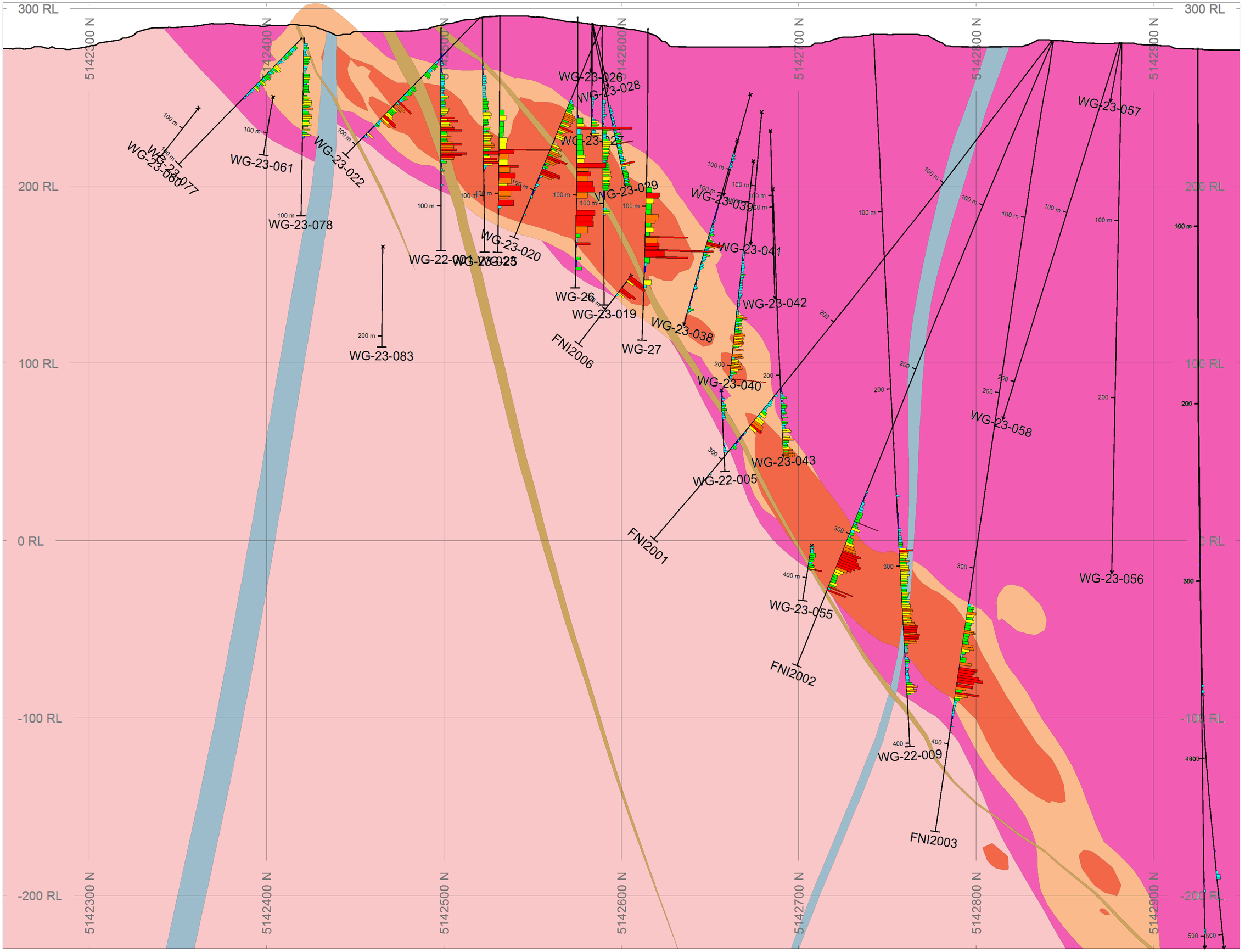

GEOLOGY
- Sudbury Basin
- Creighton Granite
- Quartz Diabase
- Olivine Diabase

BAR GRAPHS NiEq wt.% — RANGE
- 1.0%
- 0.7%
- 0.5%
- 0.3%
- 0.1%

GRADE ISOSHELL
- 0.3 to 0.5% NiEq.
- >0.5% NiEq.

SECTION SPECS:

REF. PT. E, N	476350 m	5142600 m
EXTENTS	697.4 m	533.5 m
SECTION TOP, BOT	303.4 m	-230.1 m
TOLERANCE +/-	25 m	

SCALE 1 : 1000 (m)

-5 0 5 10 15 20 25 30

*unknown

AZIMUTH = 0°

SPC Nickel
West Graham Deposit
N-S Section, Looking West
Width 50m

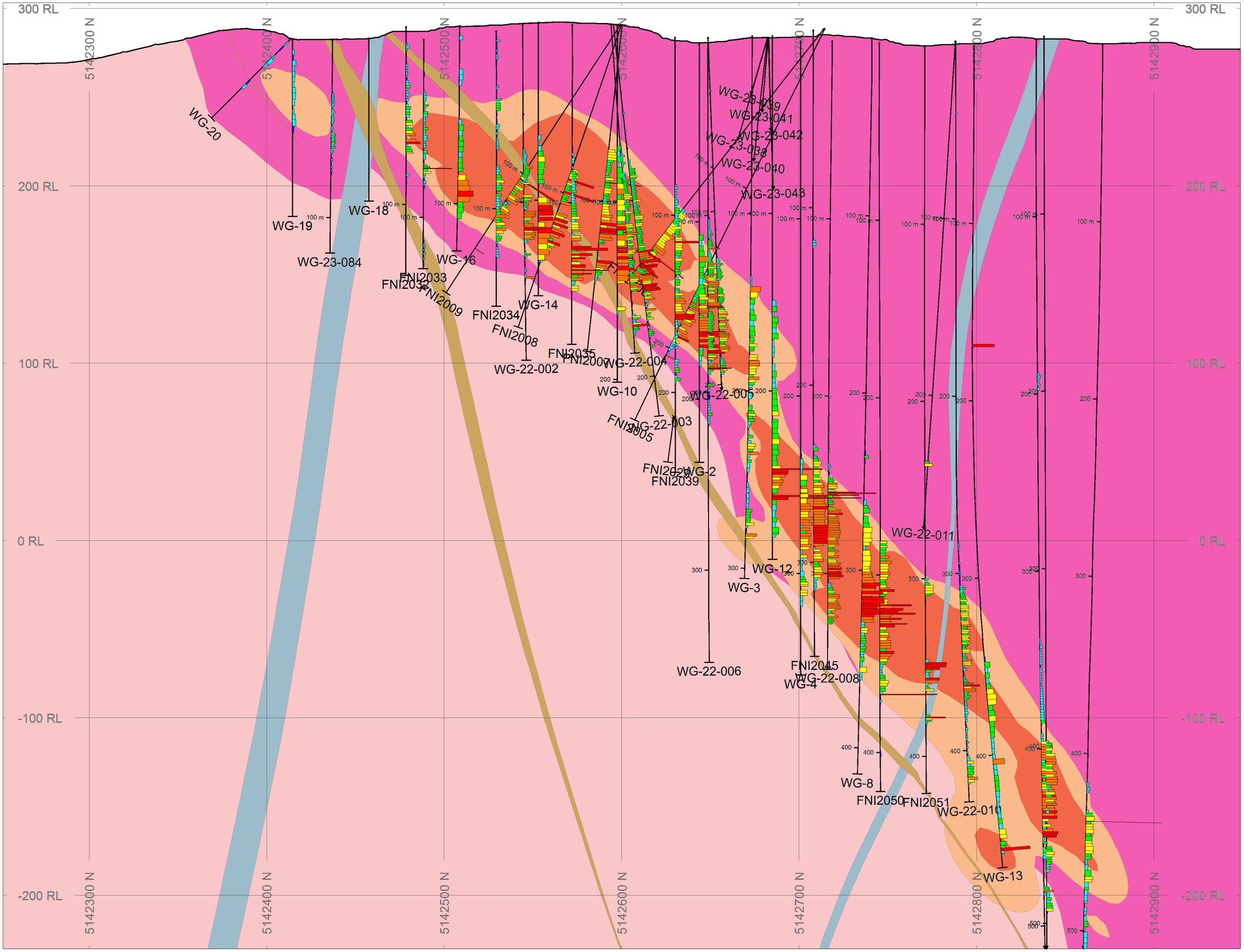

GEOLOGY
- Sudbury Basin
- Creighton Granite
- Quartz Diabase
- Olivine Diabase

BAR GRAPHS NiEq wt.% — RANGE
- 1.0%
- 0.7%
- 0.5%
- 0.3%
- 0.1%

GRADE ISOSHELL
- 0.3 to 0.5% NiEq.
- >0.5% NiEq.

SECTION SPECS:

REF. PT. E, N	476400 m	5142600 m
EXTENTS	697.4 m	533.5 m
SECTION TOP, BOT	303.4 m	-230.1 m
TOLERANCE +/-	25 m	

SCALE 1 : 1000
(m)
-5 0 5 10 15 20 25 30
*unknown

AZIMUTH = 0°
N W E S

SPC Nickel
West Graham Deposit
N-S Section, Looking West
Width 50m

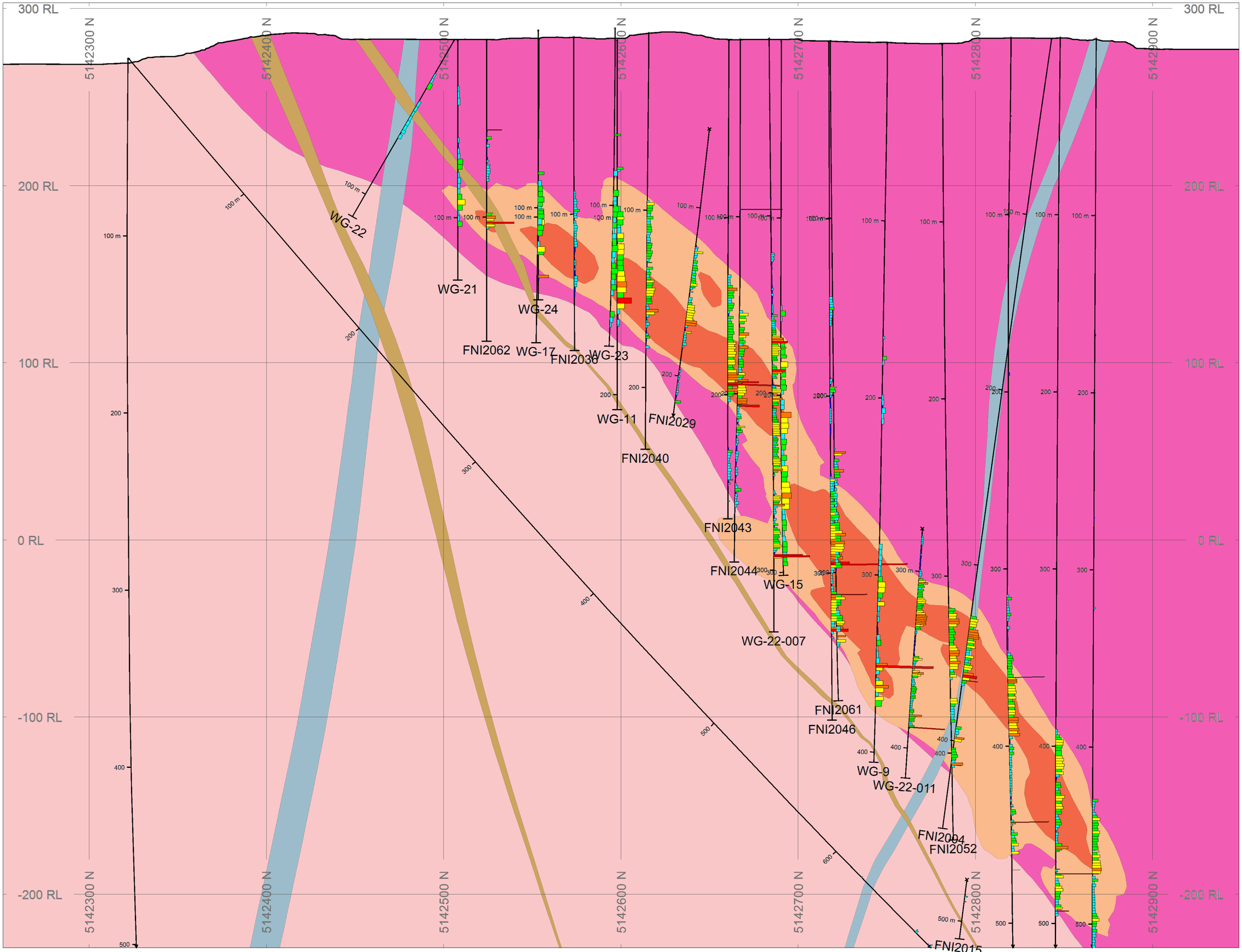

SPC NICKEL

GEOLOGY
- Sudbury Basin
- Creighton Granite
- Quartz Diabase
- Olivine Diabase

BAR GRAPHS NiEq wt.% — RANGE
- 1.0%
- 0.7%
- 0.5%
- 0.3%
- 0.1%

GRADE ISOSHELL
- 0.3 to 0.5% NiEq.
- >0.5% NiEq.

SECTION SPECS:

REF. PT. E, N	476450 m	5142600 m
EXTENTS	697.4 m	533.5 m
SECTION TOP, BOT	303.4 m	-230.1 m
TOLERANCE +/-	25 m	

SCALE 1 : 1000 (m)

-5 0 5 10 15 20 25 30

*unknown

AZIMUTH = 0°

N W E S

SPC Nickel
West Graham Deposit
N-S Section, Looking West
Width 50m

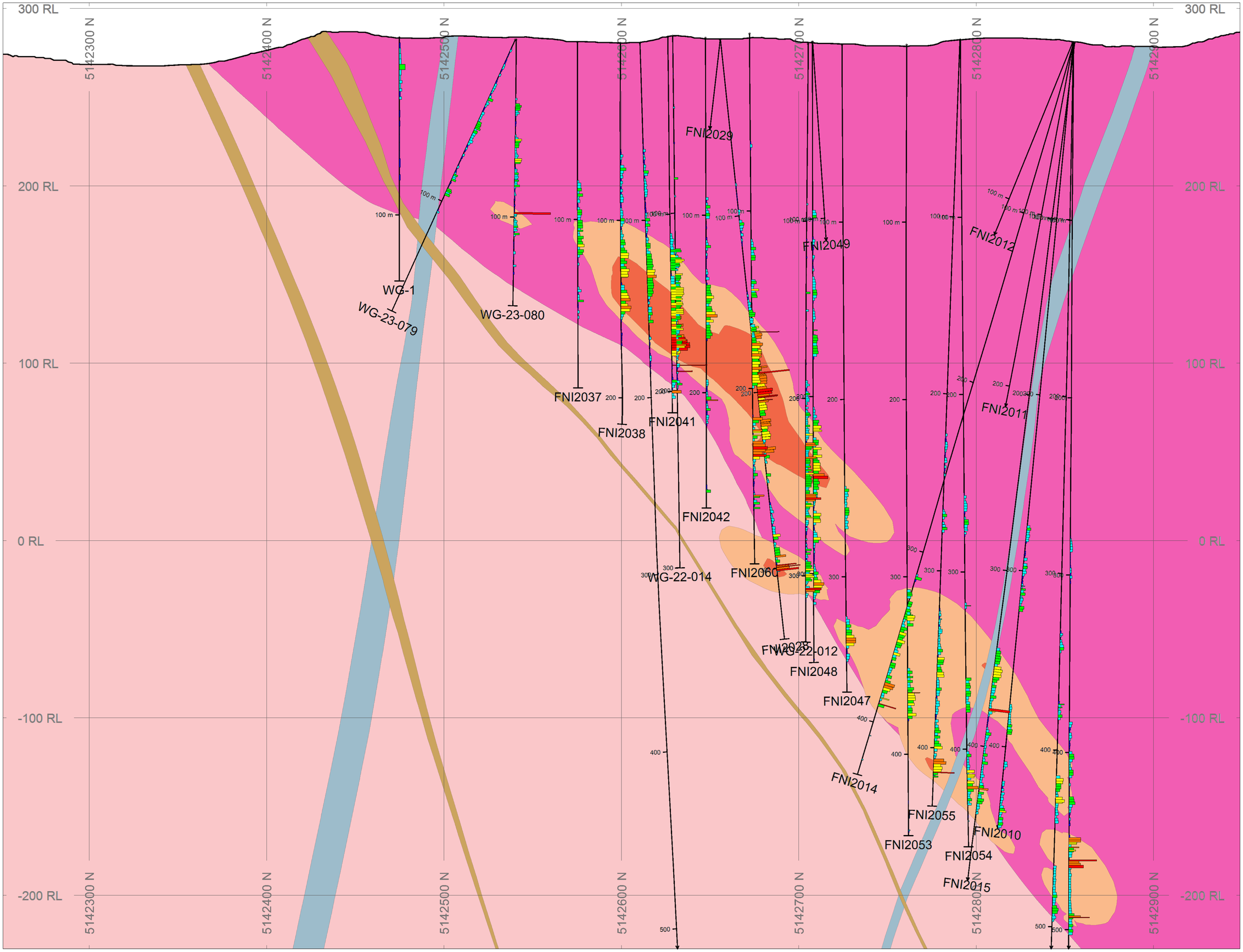

GEOLOGY
- Sudbury Basin
- Creighton Granite
- Quartz Diabase
- Olivine Diabase

BAR GRAPHS NiEq wt.% — RANGE
- 1.0%
- 0.7%
- 0.5%
- 0.3%
- 0.1%

GRADE ISOSHELL
- 0.3 to 0.5% NiEq.
- >0.5% NiEq.

SECTION SPECS:

REF. PT. E, N	476500 m	5142600 m
EXTENTS	697.4 m	533.5 m
SECTION TOP, BOT	303.4 m	-230.1 m
TOLERANCE +/-	25 m	

SCALE 1 : 1000 (m)

-5 0 5 10 15 20 25 30

*unknown

AZIMUTH = 0°

SPC Nickel
West Graham Deposit
N-S Section, Looking West
Width 50m

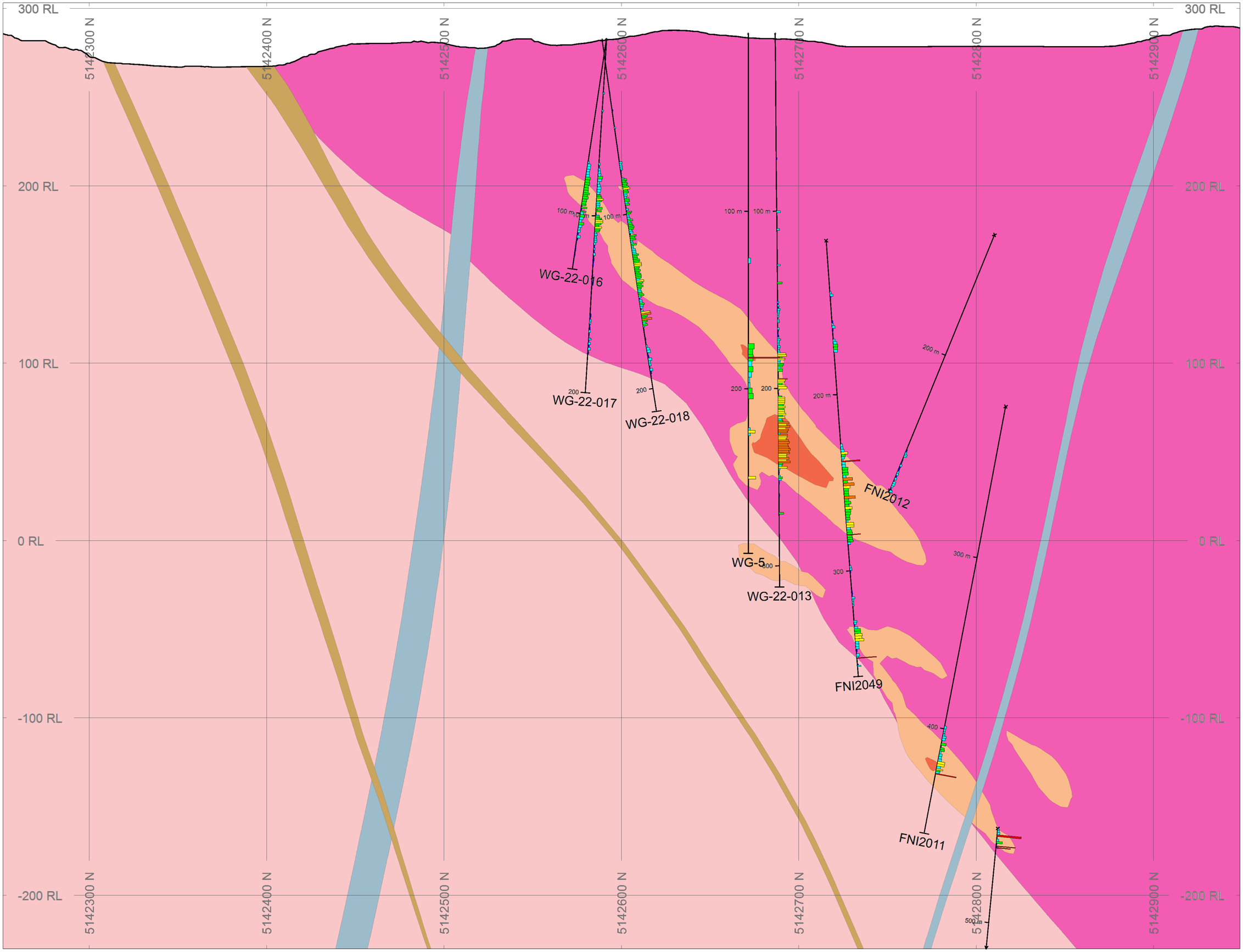

GEOLOGY
- Sudbury Basin
- Creighton Granite
- Quartz Diabase
- Olivine Diabase

BAR GRAPHS NiEq wt.% — RANGE
- 1.0%
- 0.7%
- 0.5%
- 0.3%
- 0.1%

GRADE ISOSHELL
- 0.3 to 0.5% NiEq.
- >0.5% NiEq.

SECTION SPECS:

REF. PT. E, N	476550 m	5142600 m
EXTENTS	697.4 m	533.5 m
SECTION TOP, BOT	303.4 m	-230.1 m
TOLERANCE +/-	25 m	

SCALE 1 : 1000

(m) -5 0 5 10 15 20 25 30

*unknown

AZIMUTH = 0°

SPC Nickel
West Graham Deposit
N-S Section, Looking West
Width 50m

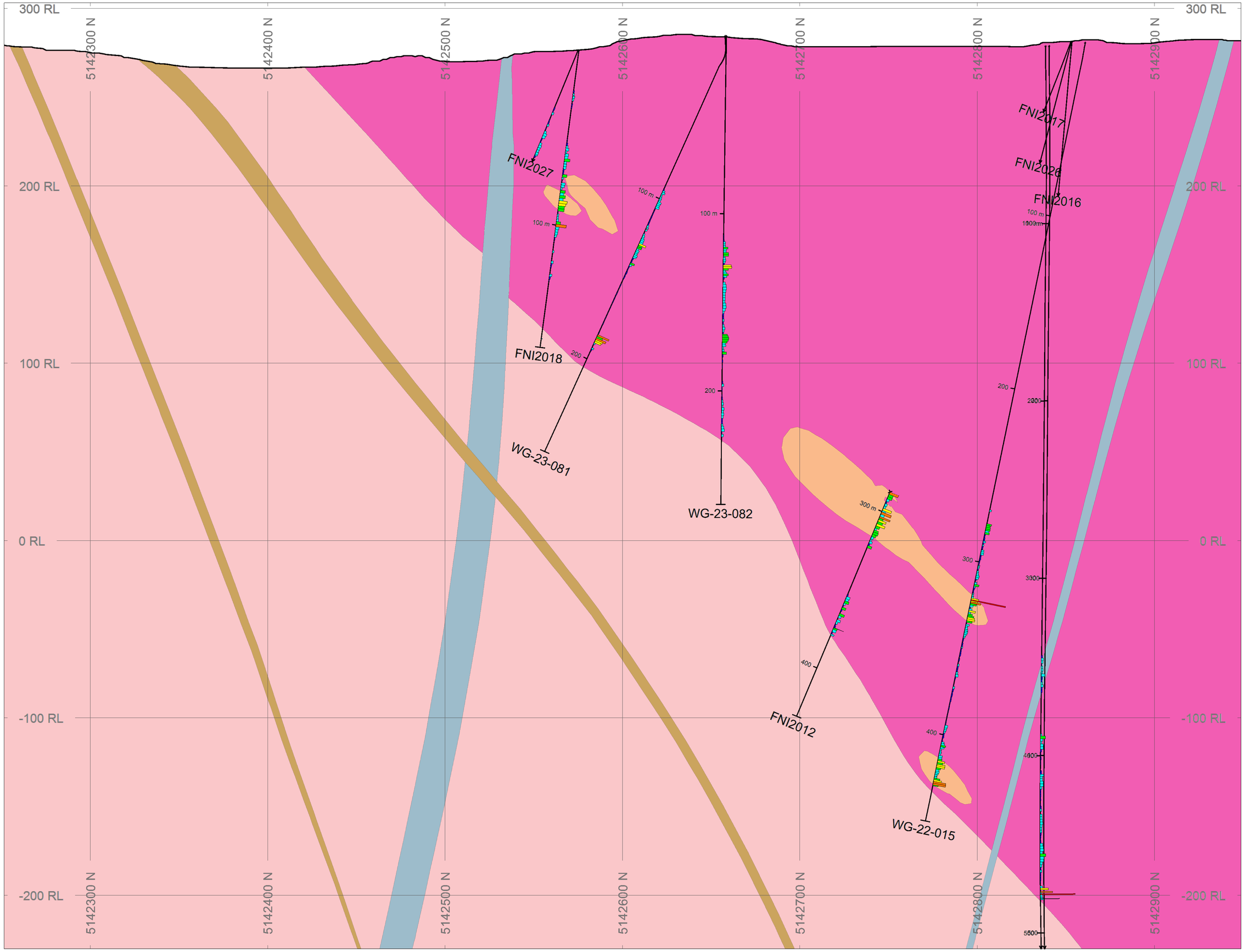

SPC NICKEL

GEOLOGY
Sudbury Basin
Creighton Granite
Quartz Diabase
Olivine Diabase

BAR GRAPHS NiEq wt.% RANGE
1.0%
0.7%
0.5%
0.3%
0.1%

GRADE ISOSHELL
0.3 to 0.5% NiEq.
>0.5% NiEq.

SECTION SPECS:

REF. PT. E, N	476600 m	5142600 m
EXTENTS	697.4 m	533.5 m
SECTION TOP, BOT	303.4 m	-230.1 m
TOLERANCE +/-	25 m	

SCALE 1 : 1000
(m)
-5 0 5 10 15 20 25 30
*unknown

AZIMUTH = 0°
N
W E
S

SPC Nickel
West Graham Deposit
N-S Section, Looking West
Width 50m

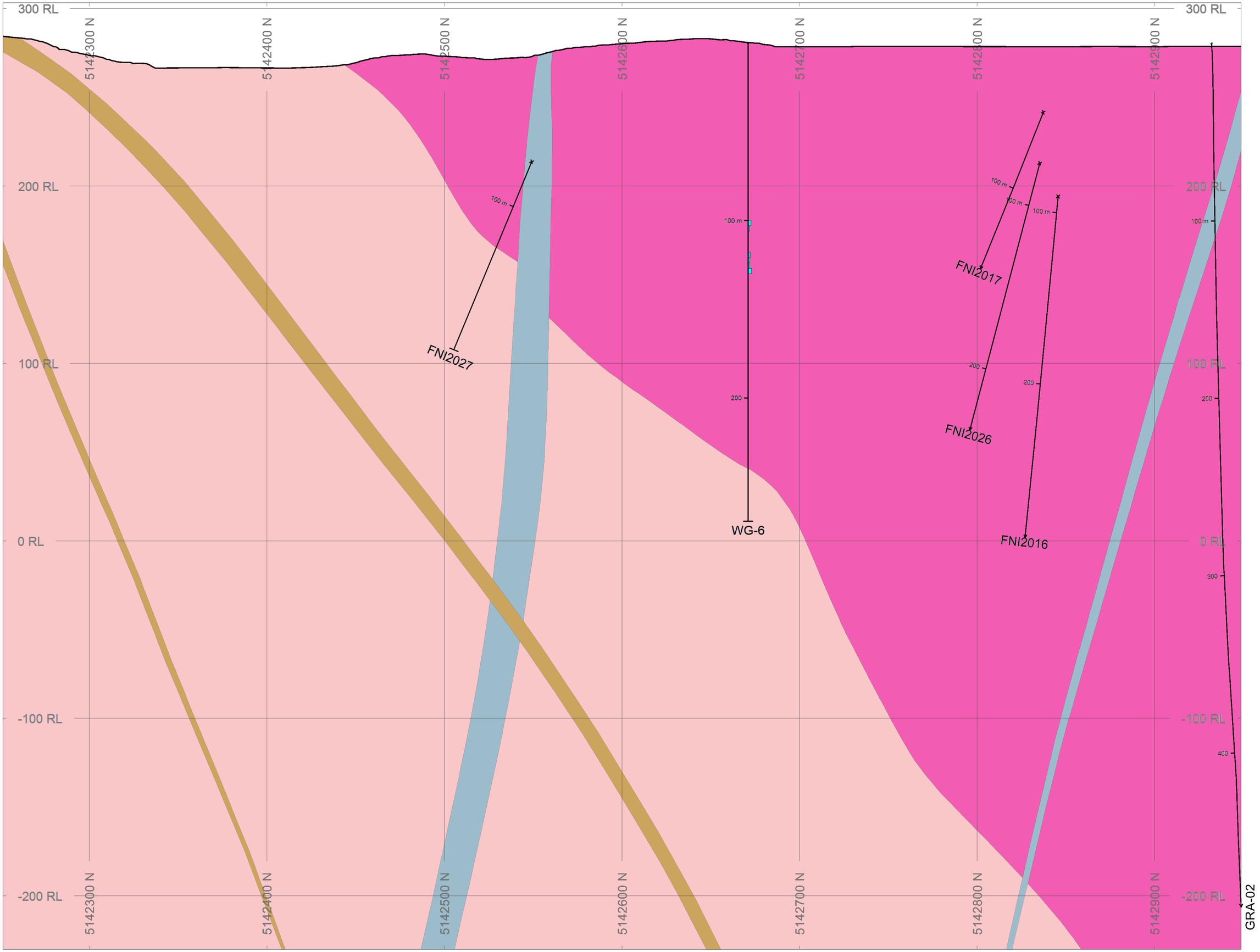

GEOLOGY
- Sudbury Basin
- Creighton Granite
- Quartz Diabase
- Olivine Diabase

BAR GRAPHS NiEq wt.% — RANGE
- 1.0%
- 0.7%
- 0.5%
- 0.3%
- 0.1%

GRADE ISOSHELL
- 0.3 to 0.5% NiEq.
- >0.5% NiEq.

SECTION SPECS:

REF. PT. E, N	476650 m	5142600 m
EXTENTS	697.4 m	533.5 m
SECTION TOP, BOT	303.4 m	-230.1 m
TOLERANCE +/-	25 m	

SCALE 1 : 1000
(m)
-5 0 5 10 15 20 25 30
*unknown

AZIMUTH = 0°
N
W E
S

SPC Nickel
West Graham Deposit
N-S Section, Looking West
Width 50m

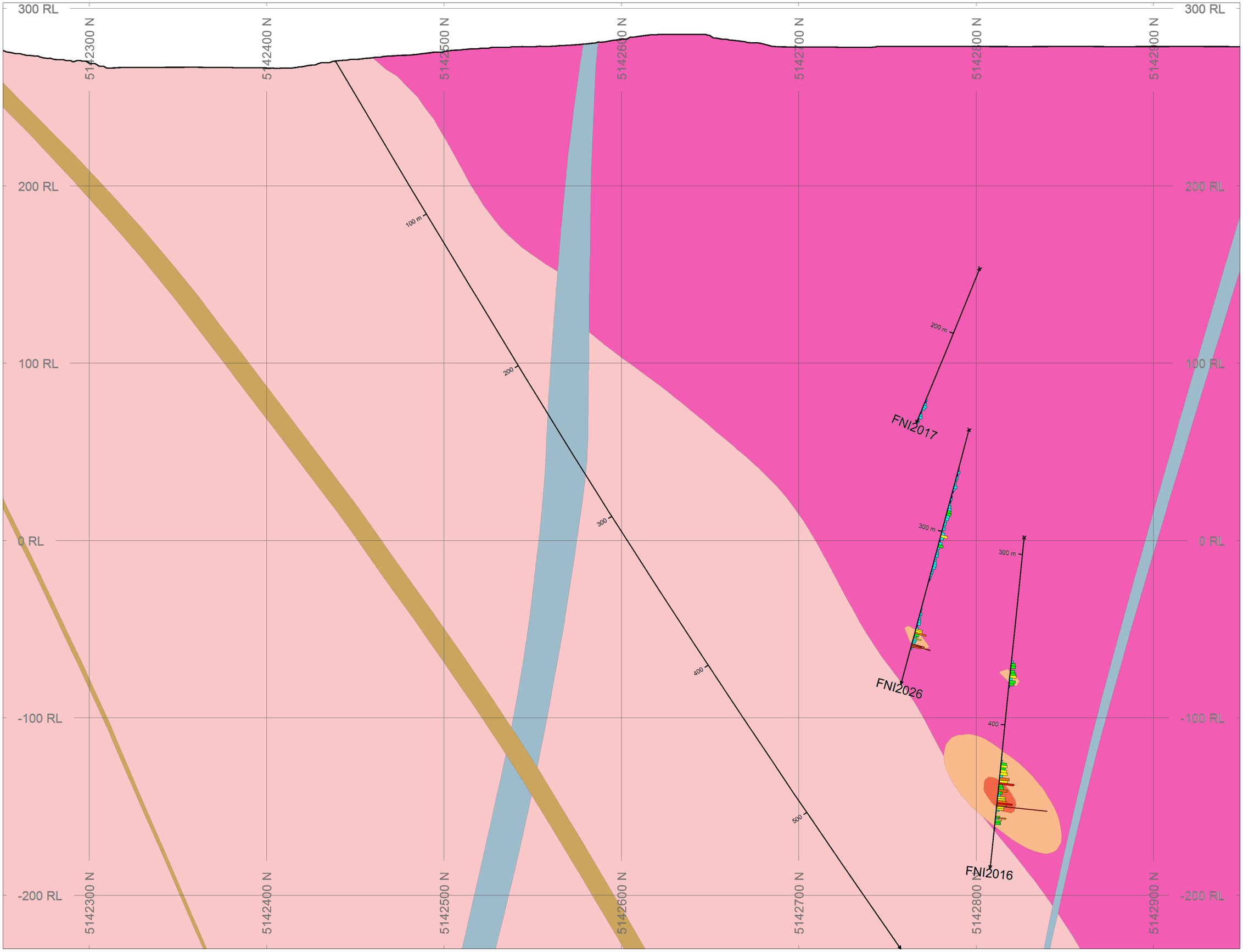

GEOLOGY
- Sudbury Basin
- Creighton Granite
- Quartz Diabase
- Olivine Diabase

BAR GRAPHS NiEq wt.% — RANGE
- 1.0%
- 0.7%
- 0.5%
- 0.3%
- 0.1%

GRADE ISOSHELL
- 0.3 to 0.5% NiEq.
- >0.5% NiEq.

SECTION SPECS:

REF. PT. E, N	476700 m	5142600 m
EXTENTS	697.4 m	533.5 m
SECTION TOP, BOT	303.4 m	-230.1 m
TOLERANCE +/-	25 m	

SCALE 1 : 1000
(m)
-5 0 5 10 15 20 25 30
*unknown

AZIMUTH = 0°
N
W E
S

SPC Nickel
West Graham Deposit
N-S Section, Looking West
Width 50m

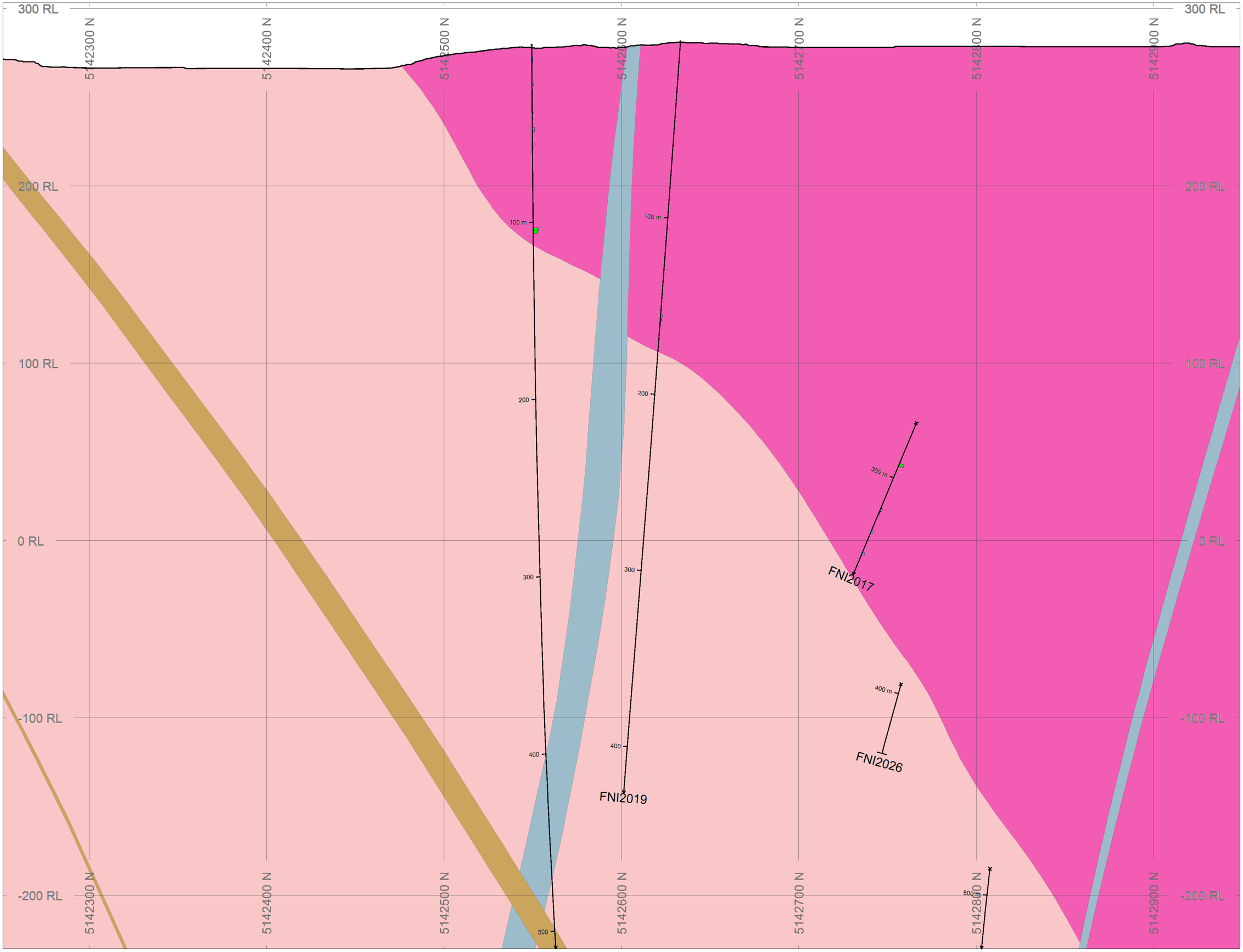

SPC NICKEL

GEOLOGY
- Sudbury Basin
- Creighton Granite
- Quartz Diabase
- Olivine Diabase

BAR GRAPHS NiEq wt.% — RANGE
- 1.0%
- 0.7%
- 0.5%
- 0.3%
- 0.1%

GRADE ISOSHELL
- 0.3 to 0.5% NiEq.
- >0.5% NiEq.

SECTION SPECS:

REF. PT. E, N	476750 m	5142600 m
EXTENTS	697.4 m	533.5 m
SECTION TOP, BOT	303.4 m	-230.1 m
TOLERANCE +/-	25 m	

SCALE 1 : 1000
(m)
-5 0 5 10 15 20 25 30
*unknown

AZIMUTH = 0°
N
W E
S

SPC Nickel
West Graham Deposit
N-S Section, Looking West
Width 50m